

Carteret County Highway Recommendations

300

SR 1176 (Bridges Street) Extension, R-5727:

From SR 1738 (Bridges St) to SR 1147 (McCabe Rd) | 3.4 miles

R-5727 proposes the extension of Bridges Street to the vicinity of Newport that also includes widening, construction on a new location, a 4-lane median-divided facility with curb and gutter, wide outside travel lanes, and multiuse path from the segment Old Airport Rd to Bridges St.

301

US 70 Upgrades, R-4746:

From Outer Banks Scenic Byway to SR 1347 (Marshallberg Rd) | 6.44 miles

R-4746 is to widen US 70 between the Outer Banks Scenic Byway to SR 1347 (Marshallberg Rd) to 12 foot travel lanes and 4-foot shoulders. Bike lanes recommended all along this segment.

302

US 70 (Live Oak Street) Improvements, R-5945:

From NC 101 to SR 1429 (Olga Road) | 1.76 miles

R-5945 includes widening Live Oak Street to a two-lane raised median divided section with curb and gutter, 12-ft wide travel lanes, 5-ft bicycle lanes, and sidewalks on both sides of the road with approximately 100 to 120 feet of right of way.

303

SR 1177 (Country Club Rd) Improvements, CART30026-H:

From SR 1738 (Bridges St) to N 35th St | 1.79 miles

Modernize roadway to a 2 lane per side major thoroughfare. Multiuse along this segment as well.

304

US 70 (Arendell Street) Widening, U-5876:

From 4th Street to SR 1175 (Radio Island Rd) | 1.35 miles

U-5876 proposes to improve US 70 (Arendell Street) from 4th Street in Morehead City to SR 1175 through widening the roadway to four lanes. Addition of multiuse path as well.

305

SR 1738 (Bridges St) Improvements, CART30034-H:

From SR 1605 (Friendly Rd) to SR 1177 (Country Club Rd) | 2.27 miles

This recommendation includes widening to a 4-lane median-divided facility with curb and gutter, wide outside travel lanes, and sidewalks on some segments.



306**Construct roundabout, R-5886:***Intersection of Coast Guard Rd and Emerald Dr | 0.26 miles*

Project Number 306. R-5886 is to construct a roundabout at NC 58 (Emerald Drive) and Coast Guard Road in Emerald Isle. There is a multiuse path recommendation along NC 58.

307**Construct roundabout, R-5884:***Intersection of Loon St and Emerald Dr | 0.43 miles*

Project Number 307. R-5884 is to construct a roundabout at NC 58 (Emerald Drive) and Loon Street. There is a multiuse recommendation along NC 58.

308**SR 1601 (Little Nine Road) Widening and New Construction, CART40010-H:** *From US 70 to NC 24 | 0.53 miles*

The project proposal is to widen the 2 lane section of Little Nine Road to 4 lanes and construct an additional 4 lane section to connect to NC 24. Multiuse path recommendations here as well.

309**NC-24 Improvements, CART30011-H:***From the Onslow County boundary to US 70 | 19.1 miles*

CART30011-H proposes upgrading the roadway from the Onslow County border to US 70 for access management and intersection improvement. This recommendation also includes multi-use path.

310**SR 1124 (Nine Foot Rd) Improvements, CART40012-H:***From Nine Mile Road to SR-1247 (East Chatham St) | 4.34 miles*

CART40012-H proposes widening the existing roadway as well as adding ditches and turn lanes where needed. Buffered bike lane and sidewalk from US 70 to Holly Springs Rd and bike lane paved shoulder from the rail lines to US 70 as well as Holly Springs Rd to Lake Rd.

311**SR 1182 Atlantic Beach Causeway, CART40004-H:**  *From Atlantic Beach Bridge to NC 58 | 0.7 miles*

Install medians on portions of Atlantic Beach Causeway. Convert existing parking space west of the roadway into a service road. Install sidewalks or multi-use paths along both sides of the roadway from NC 58 to the beginning of the bridge.

312**Lake Rd (SR 1756) Improvements, CART40001-H:***From the Craven County Boundary to SR 1124 | 3.08 miles*

Modernize roadway to 12 ft wide lanes and 4 ft wide paved shoulders.

313

US 70 Arendell St Multiple Intersection Improvements, CART20002-H: 

From 35th Street to 4th Street | 2.68 miles

CART20002-H is to improve the intersections along US 70 (Arendell St.). This recommendation includes sidewalks as well.

314

SR 1738 (Bridges St) Intersection Improvement, CART40013-H: 

From Friendly Rd to 20th St | 1.79 miles

This recommendation includes widening to a 4-lane median-divided facility with curb and gutter, wide outside travel lanes, and sidewalk.

315

New Route connecting Wright Farm Rd (SR 1168) to US 70, CART40032-H:  

From Wright Farm Rd (SR 1168) to US 70 | 2.18 miles

Construct a major thoroughfare roadway here. Multiuse path here as well.

316

SR 1259 Taylor Notion Road, CART40003-H:

From NC 58 to NC 24 | 1.33 miles

Project proposal is to construct a one-lane roundabout at the intersection of NC 58 and Taylor Notion Road and to add a left turn lane from eastbound NC 24 to Taylor Notion Road. Multiuse path from NC 58 to Ardan Oaks Dr.

317

I-42 (Future I-42 (Havelock to Morehead City)) Upgrade, CART20015-H:

From Future I-42/US 70 (Havelock Bypass) to SR 1147(McCabe Rd) | 7.74 miles

CART20015-H is to upgrade the current roadway to freeway standards.

318

SR 1141 (Hibbs Rd) Improvements, CART40017-H:

From US 70 to SR 1140 (Roberts Rd) | 3.68 miles

CART40017-H proposes widening the existing roadway to two 12-foot travel lanes with a median, adding four-foot paved shoulders, and improving the ditches.

319

Emerald Isle Bridge Improvements, CART30027-H:  

From NC 24 to Coast Guard Rd | 2.02 miles

The recommendation is to widen the Emerald Isle Bridge to a 4-lane boulevard cross section. The steering committee suggested to model this bridge after the Surf City Bridge using a jersey barrier for bike and pedestrian accommodations.



320

NC-101 Intersection Improvement, CART40019-H:

From NC 306 (Ferry Rd) to SR 1700 (Adams Creek Rd) | 0.86 miles

Improve the intersections along US 70 (Adams Creek Rd).

321

Northern Carteret Bypass, R-4431:

From the Havelock Bypass to the Beaufort Bypass | 17.68 miles

R-4431 is to upgrade portions of US 70 and NC 101 to interstate standards and build a new I-42 bypass between Newport and Morehead City in order to connect Port of Morehead City to the interstate system.

322

Construct roundabout, R-5944:

Intersection of Mangrove St and Emerald Dr | 0.53 miles

Project Number 322. R-5944 is to construct a roundabout at NC 58 (Emerald Drive) and Mangrove St. There is a multiuse path recommendation along NC 58.

323

Mid Island Bridge over Bogue Sound, CART40021-H:  

From NC 24 to NC 58 | 2.99 miles

This project recommendation (after a detailed study and public outreach) is to construct a 2-lane bridge with and one bike and ped lane that can be used by vehicles in emergency situations, including hurricane evacuation.

324

NC 58 Improvements, CART30022-H:  

From NC 24 to the County Line | 8.99 miles

Construct a boulevard with multi-use path from NC 24 to Pelletier Loop Rd and bike lanes from Pelletier Loop Rd to the county boundary. Multiuse additions here as well.

325

SR 1124 (Nine Mile Road) Improvements, CART40023-H:

From Nine Foot Road to NC 24 | 4.63 miles

The project proposal is to modernize the roadway with widened lanes, improved ditches, and turn lanes where needed. Bike lanes along the roadway as well.

326

US 70 Improvements near Morehead City, CART20031-H:  

From SR 1602 (N 35th St) to SR 1147 (McCabe Rd) | 4.98 miles

Redesign the corridor by providing reduced conflict intersections and improvements to access management, superstreet. Add separated multiuse path.



327

NC 58 Improvements from Atlantic Beach to Pine Knoll Shores, CART40030-H:

From Cedar Ln to Lee Dr | 1.83 miles

Project Number 327. Increase the lane count where it makes sense. Add multiuse trail as well.

328

SR 1247 (East Chatham St) Improvements, CART30023-H:  

From SR 1140 (Roberts Rd) to US 70 | 1.88 miles

Recommendations include adding turn lanes where needed and installing multiuse trail.

329

Atlantic Beach Bridge Improvements, CART40028-H:  

Atlantic Beach Bridge | 0.73 miles

The recommendation is to widen the Atlantic Beach Bridge to a 4-lane boulevard cross section as well as add sidewalks with an underpass on Evans St. The steering committee suggested to model this bridge after the Surf City Bridge using a jersey barrier for bike and pedestrian accommodations.

330

NC 101 North of Beaufort Improvements, CART40029-H:  

From SR 1493 (Live Oak St) to Lake Rd | 1.73 miles

CART40029-H proposes widening the existing roadway to 4 lanes with both multiuse path on some segments and bike lanes on other segments.

331

Intersection Before Atlantic Beach Bridge Improvements, CART40035-H:  

From Bridges St to the Atlantic Beach Bridge | 0.38 miles

The recommendation is to improve this intersection as well as add sidewalks with an underpass on Evans St.

332

US 70 Upgrades, CART20036-H:

From SR 1493 (Hwy 70 Beaufort) to the Outer Banks Scenic Byway | 2.73 miles

This project recommends widening US 70 between SR 1493 (Hwy 70 Beaufort) to the Outer Banks Scenic Byway from the existing 2-lane facility to a four-lane, median divided expressway. Bike lanes recommended along this segment as well.

333

NC 24 Bypass, CART10036-H:

From NC 24 to the county boundary | 10.3 miles

This project recommendation (after a detailed study and public outreach) is to construct a 4-lane bypass.



- 400

Emerald Isle Bridge Rehabilitation, B-5939:
Emerald Isle Bridge | 0.0 miles

STIP recommendations include concrete repairs on the substructure & superstructure, cathodic protection of prestressed concrete items, 2-bar metal rail retrofit, and other items of work.

401

Atlantic Beach Bridge Rehabilitation, B-5938:
Atlantic Beach Bridge | 0.0 miles

STIP recommendations include concrete deck overlay, joint replacement, concrete repairs on the substructure & superstructure, cathodic protection of prestressed concrete items, fender system, lighting, and other items of work.

402

Harkers Island Rd Bridge Improvements, B-4863:
Harkers Rd Bridge | 0.0 miles

STIP recommendations include replacing the lift span on the bridge at Harkers Island at two different points.

403

NC 24 and NC 58 Proposed Interchange, CART30037-H:
Intersection of NC 24 and NC 58 | 0.0 miles

This CTP recommends a new interchange at this location. R-5858 is a funded STIP project that will improve the intersection scheduled to start construction in 2026.

404

Atlantic Beach Causeway Improvements, R-5816:
Intersection of the Atlantic Beach Causeway and NC 58 | 0.0 miles

This comes from the STIP and includes adding a right turn lane. This project is currently under construction.

405

US 70 Grade Separation, P-5742:
US 70 Eastbound and Westbound north of Newport | 0.0 miles

STIP recommends construction of grade separation here at US 70 eastbound and US 70 westbound. Close existing at-grade crossing near Newport.

406

Intersection Improvement in Newport near Railroad, CART40025-H:
Intersection in downtown Newport with Railroad | 0.0 miles

Intersection improvement in Newport at the intersection near the railroad.



407

NC 101 Roundabout, U-6058:

NC 101 and Live Oak St Intersection | 0.0 miles

STIP recommends construction of a one-lane roundabout. Right of way in progress.

408

SR 1176 Realignment of Intersection, R-5941:

SR 1176 and Barbour Rd | 0.0 miles

STIP recommends realignment of the intersection here.

409

Construct roundabout, R-5962:  

From Cedar St to Live Oak St | 0.0 miles

R-5962 includes constructing a one-lane, 90-ft diameter roundabout at the existing intersection with a truck apron, curb and gutter and a 10-ft side path for bicyclists and pedestrians.

410

Intersection Improvement, R-5946:

Intersection of Live Oak St and Mulberry St | 0.0 miles

R-5946 includes an intersection upgrade listed to start in FY2028.

DRAFT





Carteret County Bicycle and Pedestrian Recommendations

1

SR 1113 (Old Highway 58), CART40001-M:  

From Sherwood Ave to NC 58 | 0.83 miles

Construct multi-use sidepath along Old Highway 58 in Cedar Point, Carteret County. The original submittal extended to NC 24, but private developers will be creating the portion between NC 24 and Sherwood Ave.

2

US 70 (Live Oak Street) Improvements, R-5945:  

From NC 101 to SR 1429 (Olga Road) | 5.28 miles

R-5945 includes widening Live Oak Street to a two-lane raised median divided section with curb and gutter, 12-ft wide travel lanes, 5-ft bicycle lanes, and sidewalks on both sides of the road with approximately 100 to 120 feet of right of way.

3

Lennoxville Multiuse Additions, CART30054-M:  

From SR 1493 (Live Oak St) to the Beaufort Hotel | 1.58 miles

Construct a multiuse path along Lennoxville Rd.

4

★ **SR 1177 (Country Club Rd) Improvements, CART30026-H:**  

From SR 1738 (Bridges St) to N 35th St | 1.79 miles

Modernize roadway to a 2 lane per side major thoroughfare. Multiuse along this segment as well.

5

★ **SR 1247 (East Chatham St) Improvements, CART30023-H:**  

From SR 1140 (Roberts Rd) to US 70 | 1.88 miles

Recommendations include adding turn lanes where needed and installing multiuse trail.

6

SR 1601 (Little Nine Road) Widening and New Construction, CART40010-H: 

From US 70 to NC 24 | 1.06 miles

The project proposal is to widen the 2 lane section of Little Nine Road to 4 lanes and construct an additional 4 lane section to connect to NC 24. Multiuse path recommendations here as well.



7

SR 1176 (Bridges Street) Extension, R-5727: 

From SR 1738 (Bridges St) to SR 1147 (McCabe Rd) | 6.8 miles

R-5727 proposes the extension of Bridges Street to the vicinity of Newport that also includes widening, construction on a new location, a 4-lane median-divided facility with curb and gutter, wide outside travel lanes, and multiuse path from the segment Old Airport Rd to Bridges St.



8

US 70 Across Radio Island Multiuse Additions, CART40050-M:  

From SR 1175 (Radio Island Rd) up until bike lane recommendation (Project 111) | 0.4 miles

This project runs along US 70 and is to construct a multi-use path, continuing the multi-use portion of Project U-5876.

9

US 70 Multiuse Additions near the hospital in Morehead City, CART40045-M:  

From S Lockhard St to N 35th St | 0.69 miles

Construct a multi-use path along US 70 near Morehead City From S Lockhard St to N 35th St.

10

SR 1124 (Nine Foot Rd) Improvements, CART40012-H:

From Nine Mile Road to SR-1247 (East Chatham St) | 10.5 miles

CART40012-H proposes widening the existing roadway as well as adding ditches and turn lanes where needed. Buffered bike lane and sidewalk from US 70 to Holly Springs Rd and bike lane paved shoulder from the rail lines to US 70 as well as Holly Springs Rd to Lake Rd.

11

Atlantic Beach Bridge Improvements, CART40028-H:  

Atlantic Beach Bridge | 0.24 miles

The recommendation is to widen the Atlantic Beach Bridge to a 4-lane boulevard cross section as well as add sidewalks with an underpass on Evans St. The steering committee suggested to model this bridge after the Surf City Bridge using a jersey barrier for bike and pedestrian accommodations.

12

Turner St Connection to Freedom Park Multi-use Path, CART40034-M:

Along Turner St from Front St to Pine St, and connecting over to Carteret Dr and Vine St | 1.72 miles

This multiuse path connects the downtown Beaufort area to Freedom Park.



13

Lockhart Dr and Steep Point Rd Multi-Use Path, CART40035-M:

Along Lockhart Dr and Steep Point Rd | 0.96 miles

This multiuse path connects the downtown Beaufort area to surrounding neighborhoods and a church.

14

NC 101, Carraway Dr, and Campen Rd Multi-Use Path, CART40036-M:

Along NC 101, Carraway Dr, and Campen Rd | 1.14 miles

This multiuse path connects the downtown Beaufort area to Beaufort Elementary School, restaurants, and surrounding businesses and homes.

15

NC 58 Cedar Ln to Lee Dr Multi-Use Path, CART40030-M:

From Cedar Ln to Lee Dr | 2.1 miles

This multiuse path connects the water front to NC 101.

16

★ **SR 1259 Taylor Notion Road, CART40003-H:**

From NC 58 to NC 24 | 0.63 miles

Project proposal is to construct a one-lane roundabout at the intersection of NC 58 and Taylor Notion Road and to add a left turn lane from eastbound NC 24 to Taylor Notion Road. Multiuse path from NC 58 to Ardan Oaks Dr.

17

Emerald Isle Causeway Multiuse Additions, CART30041-M:

From NC 24 to Coast Guard Road | 2.02 miles

Construct a multi-use path along the Emerald Isle Causeway From NC 24 to Coast Guard Road.

18

US 70 Multiuse Additions near Morehead City, CART40042-M:  

From McCabe Rd to Bridge St | 2.45 miles

Construct a multi-use path along US 70 from McCabe Rd to Bridge St in Morehead City.

US 70 Improvements near Morehead City, CART20031-H:  

From SR 1602 (N 35th St) to SR 1147 (McCabe Rd) | 3.01 miles

Redesign the corridor by providing reduced conflict intersections and improvements to access management, superstreet. Add separated multiuse path.



19

★ **NC-24 Improvements, CART30011-H:***From the Onslow County boundary to US 70 | 19.1 miles*

CART30011-H proposes upgrading the roadway from the Onslow County border to US 70 for access management and intersection improvement. This recommendation also includes multi-use path.

20

SR 1176 (N 20th St) Multiuse Additions, CART30049-M: *From SR 1177 (Country Club Rd) to SR 1176 (Bridges St) | 2.32 miles*

Construct a multi-use path along SR 1176 (N 20th St) from SR 1177 (Country Club Rd) to SR 1176 (Bridges St) near Morehead City.

21

★ **US 70 (Arendell Street) Widening, U-5876:***From 4th Street to SR 1175 (Radio Island Rd) | 1.35 miles*

U-5876 proposes to improve US 70 (Arendell Street) from 4th Street in Morehead City to SR 1175 through widening the roadway to four lanes. Addition of multiuse path as well.

22

★ **SR 1182 Atlantic Beach Causeway, CART40004-H:** *From Atlantic Beach Bridge to NC 58 | 0.7 miles*

Install medians on portions of Atlantic Beach Causeway. Convert existing parking space west of the roadway into a service road. Install sidewalks or multi-use paths along both sides of the roadway from NC 58 to the beginning of the bridge.

23



NC 58 Improvements from Atlantic Beach to Pine Knoll Shores, CART40030-H:*From Cedar Ln to Lee Dr | 3.66 miles*



Project Number 327. Increase the lane count where it makes sense. Add multiuse trail as well.



24



Swinson West Carteret Loop, CART40004-M: *From Country Club Rd to Existing Sidewalk | 0.22 miles*

Install multi-use path here.



25 ★ **NC 58 Improvements, CART30022-H:**  
From NC 24 to the County Line | 8.99 miles
 Construct a boulevard with multi-use path from NC 24 to Pelletier Loop Rd and bike lanes from Pelletier Loop Rd to the county boundary. Multiuse additions here as well.

New Route connecting Wright Farm Rd (SR 1168) to US 70, CART40032-H:  
From Wright Farm Rd (SR 1168) to US 70 | 4.36 miles
 Construct a major thoroughfare roadway here. Multiuse path here as well.

26 **NC 58 Multiuse Additions, CART30056-M:**  
Connecting two roundabout projects near the Emerald Isle Causeway | 0.13 miles
 Construct a multi-use path along NC 58 near Atlantic Beach.

27 **NC 58 Multiuse Path Additions, CART30052-M:**  
Connecting all gaps and adding Multiuse along NC 58 on the Island | 15.0 miles
 This CTP recommends multiuse path along NC 58.

29 **Friendly Rd Multiuse Additions, CART20045-M:**  
SR 1177 (Country Club Rd) to US 70 | 0.53 miles
 Multiuse along this segment connecting into existing sidewalk.

30 **Country Club Rd Multiuse Additions, CART30055-M:**  
From SR 1602 (N 35th St) to SR 1241 (Tootle Rd) | 0.47 miles
 Construct multi-use along Lennoxville Rd in Carteret County.

31 **Construct roundabout, R-5944:**
Intersection of Mangrove St and Emerald Dr | 1.06 miles
 Project Number 322. R-5944 is to construct a roundabout at NC 58 (Emerald Drive) and Mangrove St. There is a multiuse path recommendation along NC 58.

32 **Construct roundabout, R-5886:**
Intersection of Coast Guard Rd and Emerald Dr | 0.52 miles
 Project Number 306. R-5886 is to construct a roundabout at NC 58 (Emerald Drive) and Coast Guard Road in Emerald Isle. There is a multiuse path recommendation along NC 58.



33 Construct roundabout, R-5884:

Intersection of Loon St and Emerald Dr | 0.86 miles

Project Number 307. R-5884 is to construct a roundabout at NC 58 (Emerald Drive) and Loon Street. There is a multiuse recommendation along NC 58.

34 NC 58 Multiuse Additions near Atlantic Beach, CART30053-M: 

From Tar Landing Rd to Cedar Ln | 2.59 miles

Construct a multi-use path along NC 58 near Atlantic Beach.

100★ NC 58 Improvements, CART30022-H: 

From NC 24 to the County Line | 8.99 miles

Construct a boulevard with multi-use path from NC 24 to Pelletier Loop Rd and bike lanes from Pelletier Loop Rd to the county boundary. Multiuse additions here as well.

101 Ocean Ridge Dr Bike Lanes, CART20052-B: 

From NC 58 to the Atlantic Beach Causeway and along Cedar Ln and West and East Drive | 2.34 miles

Construct a bike lane in Atlantic City along Ocean Ridge Dr, Atlantic Blvd, and West and East Dr.

102 Bike Lanes in Downtown Beaufort, CART40023-B: 

Various Streets: Front St, Ann St, Cedar St, Fulford St, Live Oak St, Pine St, Front St | 5.75 miles

These bike lanes connect the downtown Beaufort area.

103 US 70 North of Beaufort Bike Lanes, CART40042-B: 

From just east of Radio Island to NC 12 | 17.47 miles

Construct a bike lane along US 70.

104★ SR 1124 (Nine Mile Road) Improvements, CART40023-H:

From Nine Foot Road to NC 24 | 4.63 miles

The project proposal is to modernize the roadway with widened lanes, improved ditches, and turn lanes where needed. Bike lanes along the roadway as well.



105

Mansfield Parkway Bike Lanes, CART20046-B: 

From US 70 to S Shore Drive | 0.49 miles

Construct a bike lane along Mansfield Parkway.

106

Rochelle Drive Bike Lanes, CART20045-B: 

From US 70 to the end of Morehead St | 0.61 miles

Construct a bike lane along the roadway.

107

★ **US 70 Upgrades, R-4746:**

From Outer Banks Scenic Byway to SR 1347 (Marshallberg Rd) | 6.44 miles

R-4746 is to widen US 70 between the Outer Banks Scenic Byway to SR 1347 (Marshallberg Rd) to 12 foot travel lanes and 4-foot shoulders. Bike lanes recommended all along this segment.

108

Bike Lane on Carteret Avenue, CART40043-B: 

From Lennoxville Rd to Ricks Ave | 0.19 miles

Addition of bike lanes here to connect downtown Beaufort to the surrounding area.

109

Live Oak St (SR 1493) Bike Lanes, CART40030-B: 

From Lennoxville St to NC 101 | 0.89 miles

These bike lanes connect the downtown Beaufort area to NC 101.

110

West Beaufort Rd (SR 1170) Bike Lanes, CART40039-B: 

From Turner St to NC 101 | 0.74 miles

These bike lanes connect Turner St to NC 101.

111

NC 101 North of Beaufort Improvements, CART40029-H:  

From SR 1493 (Live Oak St) to Lake Rd | 2.96 miles

CART40029-H proposes widening the existing roadway to 4 lanes with both multiuse path on some segments and bike lanes on other segments.



112

★ **US 70 Upgrades, CART20036-H:**

From SR 1493 (Hwy 70 Beaufort) to the Outer Banks Scenic Byway | 2.73 miles

This project recommends widening US 70 between SR 1493 (Hwy 70 Beaufort) to the Outer Banks Scenic Byway from the existing 2-lane facility to a four-lane, median divided expressway. Bike lanes recommended along this segment as well.

200

Oglesby Rd Sidewalk, CART40009-P: 

From SR 1176 to the gate at the end of the public roadway | 0.55 miles

Construct sidewalk north of Oglesby Rd along full length of street.

201

35th Street Sidewalk, CART40010-P: 

From Mandy Ln to SR 1177 (Country Club Rd) | 0.22 miles

Construct sidewalk along one side of 35th Street between Mandy Ln and Country Club Rd.

202

Bridges St Sidewalk Bundle, CART40011-P: 

From 35th St to 4th St | 0.41 miles

Install sidewalks along the south sides of Bridges St where there are sections currently missing.

203

Barbour Rd and Mayberry Loop Sidewalk Additions, CART20049-P: 

Connecting current sidewalk along Barbour Rd and Mayberry Loop Rd | 0.49 miles

Construct sidewalk along Barbour Rd and Mayberry Loop Rd where there is no sidewalk currently.

204

N 35th St Sidewalk Additions, CART20046-P: 

Connecting the gap of sidewalk on N 35th St to US 70 | 0.02 miles

Construct sidewalk connecting the gap here on N 35th St.

205

Sherwood Blvd, George St, and Circle Dr Sidewalk Additions, CART40032-P: 

Sherwood Blvd, George St, Circle Dr, and the surrounding areas = | 0.83 miles

Install sidewalks along Sherwood Blvd, George St, Circle Dr, and the surround areas noted on map.



206

SR 1706 (Mandy Ln) Sidewalk Additions, CART20047-P: 

From SR 1601 (N 35th St) to SR 1243 (Barbour Rd) | 0.73 miles

Construct sidewalk along SR 1706 (Mandy Ln) near Morehead City.

207

Lennoxville Rd, Leonda Dr, Jefferson St, Chadwick Rd, and Skimmer Ct Sidewalk Additions, CART30037-P: 

Lennoxville Rd, Leonda Dr, Jefferson St, Chadwick Rd, and Skimmer Ct | 1.33 miles

Construct sidewalk along Leonda Dr, Jefferson St, Chadwick Rd, and Skimmer Ct.

208

Wellons Dr and Glenda Dr Sidewalk Additions, CART30038-P: 

Wellons Dr and Glenda Dr | 0.34 miles

Construct sidewalk along Wellons Dr and Glenda Dr.

209

Newport Sidewalk Additions, CART40040-P: 

Various Locations around Newport | 3.59 miles

Construct sidewalk in various areas around Newport.

210

SR 1738 (Bridges St Ext) Sidewalk Additions, CART20044-P: 

Two small segments along the western part of the Bridges St Extension | 0.33 miles

Construct sidewalk along two segments on the Bridges St Extension in Morehead City.

211

SR 1241 (Tootle Rd) Sidewalk Additions, CART20048-P: 

From SR 1177 (Country Club Rd) to SR 1178 (Mayberry Loop) | 0.58 miles

Construct sidewalk along SR 1241 (Tootle Rd).

212

★ **US 70 Arendell St Multiple Intersection Improvements, CART20002-H:** 

From 35th Street to 4th Street | 2.68 miles

CART20002-H is to improve the intersections along US 70 (Arendell St.). This recommendation includes sidewalks as well.

